

No. EDN-HE(1) B(15)1/2009 Imp.Instt.-2019
Directorate of Higher Education
Himachal Pradesh

3

Dated Shimla- 171001 the _____

To

1. All the Principals, Govt. Degree Colleges,
Himachal Pradesh
2. All the Deputy Directors of Hr. Education,
Himachal Pradesh
3. All the Principals, Govt. Sr. Sec. Schools/ Head Masters Govt. High
Schools / Commander NCC Group Head quarter & all units/ Librarian
C.S.L. Solan & all Distt. Libraries in H.P.


Subject:

Regarding including of two new Union Territories in new Political Map of India.

Sir/Madam,

Your attention is invited towards Letter No. EDN-C-F(10)1/2012-Vol-III Dated 29th Nov., 2019 received from the Principal Secretary (Education) to the Govt. of Himachal Pradesh, addressed to the Director of Higher Education, HP, Shimla-171001 on the subject cited above (copy enclosed) to take for further necessary action in the matter accordingly.

Encls: As above



(Dr. Rakesh Bhardwaj)
Joint Director Hr. Education (Colleges)
Himachal Pradesh

e.mail:dhe-sml-hp@gov.in 0177-2658052

Endst. No. Even Dated Shimla-171001, the _____

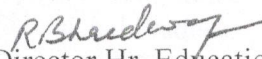
13/12/2019

Copy to:-


1. The Principal Secretary (Education) to the Govt. of Himachal Pradesh w. r. t. your letter No. EDN-C-F(10)1/2012-Vol-III Dated 29th Nov., 2019 for information please.
2. All the Branch Officer/ Superintendent, Directorate of Higher Education H.P. with the remarks that to take further necessary action in the matter accordingly.
3. **The Incharge Computer Cell, Dte. of Hr. Education, H.P with the remarks to upload the said orders on the deptt. Website.**
4. Guard File.
5.]

शिक्षा निदेशालय उच्चतर शिक्षा

13 DEC 2019


Joint Director Hr. Education (Colleges)
Himachal Pradesh

No. EDN-C-F(10)I/2012-Vol-III
Government of Himachal Pradesh
Department of Elementary Education



From:

The Principal Secretary (Education) to the
Government of Himachal Pradesh

To

1. The Director, Higher Education,
Himachal Pradesh, Shimla-171001
2. The Director of Elementary Education,
Himachal Pradesh, Shimla-171001.
3. The Secretary, H.P. Board of School Education,
Dharamshala, Distt. Kangara.
4. The State Project Director (ISSE)
Himachal Pradesh, Shimla-1.

Dated Shimla-171002, the

29th Nov 2019

Subject:-

Regarding including of two new Union Territories in new Political Map
of India.

Sir,

I am directed to enclose herewith photocopy of D.O.No.7.14/2019-IS-4, dated 19th November, 2019 along with copy of D.O.No.590/1/1/2019-TS(Vol.II), Dated 8/11/2019 from the Cabinet Secretary, Govt. of India received from Joint Secretary (SS-I), Govt. of India, MHRD, New Delhi on the subject cited above and to say that Ministry of Home Affairs has released the new Political Map of the country by including the new Union Territories of Jammu & Kashmir and Ladakh. You are, therefore requested to disseminate the above information at the earliest and ensure that the latest Political map of India is displayed and used in all schools, Training Institutions and Offices under School Education Department. Textbooks should also be revised to include the new political map of India. All schools and organizations may also be sensitised to ensure that textbooks and charts with correct political map be used. Distribution of the updated map in schools may also be considered.

Action taken report in this behalf may be made available to the Govt. of India under intimation to this department.

Yours faithfully,

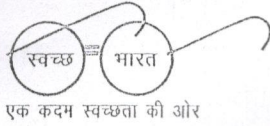
(Ved Bhashan Sugyan)

Deputy Secretary (Ele. Edu.) to the
Government of Himachal Pradesh.

Phone No. 0177-2628929

~~S. P. Singh~~
29/11

D. H. B.



सूचना का अधिकार

L.S. Changsan, IAS
Joint Secretary (SS-1)
Tele. No. 011-23383226
E-mail: lschangsan@nic.in

भारत सरकार (229) 54889059
26.11.19 Edu
मानव संसाधन विकास मंत्रालय
स्कूल शिक्षा और साक्षरता विभाग
शास्त्री भवन
नई दिल्ली - 110 115
GOVERNMENT OF INDIA
MINISTRY OF HUMAN RESOURCE DEVELOPMENT
DEPARTMENT OF SCHOOL EDUCATION & LITERACY
SHASTRI BHAVAN
NEW DELHI-110 115

D.O. No. 7.14/2019-IS.4

Dated: 19.11.2019

Dear Ma'am/Sir,

I would like to inform you that consequent upon creation of the new Union Territories of Jammu & Kashmir and Ladakh, Ministry of Home Affairs has released the new Political Map of the country. This Political Map is available online on the website of Survey of India (<http://www.surveyofindia.gov.in>) for free down load. Offline copies are also available with the Director, Survey (Air.), R. K. Puram, Delhi (email:delhi.gdc soi@gov.in) as well with their Map Sales Offices and authorised sales agents across the country.

I would request you to disseminate the above information at the earliest and ensure that the latest Political map of India is displayed and used in all schools, Training Institutions and Offices under School Education Department. Textbooks should also be revised to include the new political map of India. All schools and organisations may also be sensitised to ensure that textbooks and charts with correct political map is used. Distribution of the updated map in schools may also be considered.

With regards,

Yours sincerely,


[Signature]
(L.S. Changsan)

Encl: Letter from Cabinet Secretary



1. Additional Chief Secretary/ Principal Secretary/ Secretary Education Department, All States and UTs
2. Chairperson, CBSE
3. Commissioner, KVS
4. Commissioner, NVS
5. Director, NCERT
6. Chairman, NIOS
7. Chairperson, NCTE
8. Director, CTSA

*S. O. (Edn-B)
23/11/19*

*L
23/11/19
S.O. Edn e/...
11/19*



जीव गौबा
Rajiv Gauba



मंत्रिमंडल सचिव
भारत सरकार
CABINET SECRETARY
GOVERNMENT OF INDIA

DO No. 590/1/1/2019-TS (Vol.-II)

November 08, 2019

Dear Secretary,

Consequent upon the creation of the new Union Territories of Jammu & Kashmir and Ladakh on 31st of October 2019, M/o Home Affairs has released the new Political Map of the country on 2nd November 2019.

This Political map has been prepared by Survey of India, Department of Science & Technology, and is available online on their website (<http://www.surveyofindia.gov.in>) for free download. Offline copies are also available with the Director, Survey (Air), R K Puram, Delhi (Email: delhi.gdc soi@gov.in) as well with their Map Sale Offices and authorized sales agents across the country.

I would request you to kindly have the information disseminated at the earliest and ensure that the latest Political map of India is displayed and used in all Departments, Organizations, and Institutions under your administrative jurisdiction. Distribution of the updated map in schools/colleges and other institutions may also be considered.

3(A)

H
M

With regards,

Chairperson NCTE/CBSE/DIR, NIOS
JS (SS-F) / JS (SS-II) / JS (Math.) / JS (EE-D)

Commr KVS / NVS

Shri Amit Khare
Secretary,
Deptt. of School Education and Literacy
New Delhi

For compliance

M
12/11/19

Yours sincerely,

R
8/11/19
(Rajiv Gauba)

H
18/11/19
US (JKM)

H
19/11/19
SO (BS-5)